

Geography • Where We Live : London *Our School*

Key Learning Question: What is the geography of our school?




Crucial Knowledge

- Cazenove Road, Filey Avenue, Chardmore Road and Osbaldeston Road surround Jubilee Primary School.
- Jubilee School is a part of Hackney.
- The land and buildings in our school and local area are used for different purposes.
- Maps and aerial photographs are birds eye views.
- Maps help us to identify and locate places.
- Keys are used to make maps simple to read and use.
- Geographer's use field work to understand the world. For example, looking, listening, sketching, taking photographs, asking questions and counting.

Big Ideas: Fieldwork • Mapping

- Compass directions
- The Human World
- Countries of the United Kingdom



Four Point Compass:

N = North

E = East

S = South

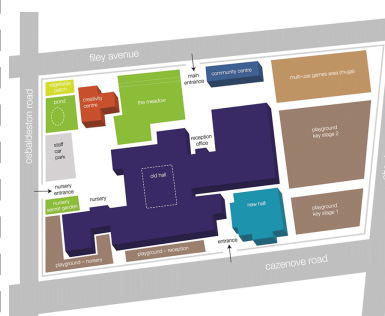
W = West



Location Maps

Map of Jubilee School

Key:



= Roads

= School

= Playground

= Grass

= Art Centre



Key Vocabulary

city: A place people live and work that is larger than a **town**.

geography: The study of the Earth's surface, including the impact of human life on it

feature: Something interesting or important in an area of a country.

house: A building where people live. It usually has a ground floor and stairs.

shop: A building where people can buy things

office: A place where people go to work

locate: Discover the exact place of something

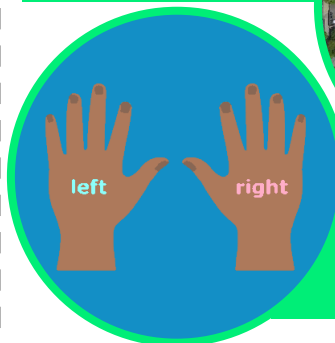
surround: Be all around someone or something

Compass: A tool for finding directions including North, South, East and West.

Key: A picture or writing to help understand a map.

United Kingdom: Also sometimes called The U.K. It is a country made up of 4 nations: England, Scotland, Wales and Northern Ireland.

Aerial photographs



Left and right

We Are Building Our Knowledge From

- Ourselves (Reception)
- Transport (Reception)

This will help when we learn about

- Out and About in Hackney (Y2)
- Coding- code.org Course A (Y1)